



58am

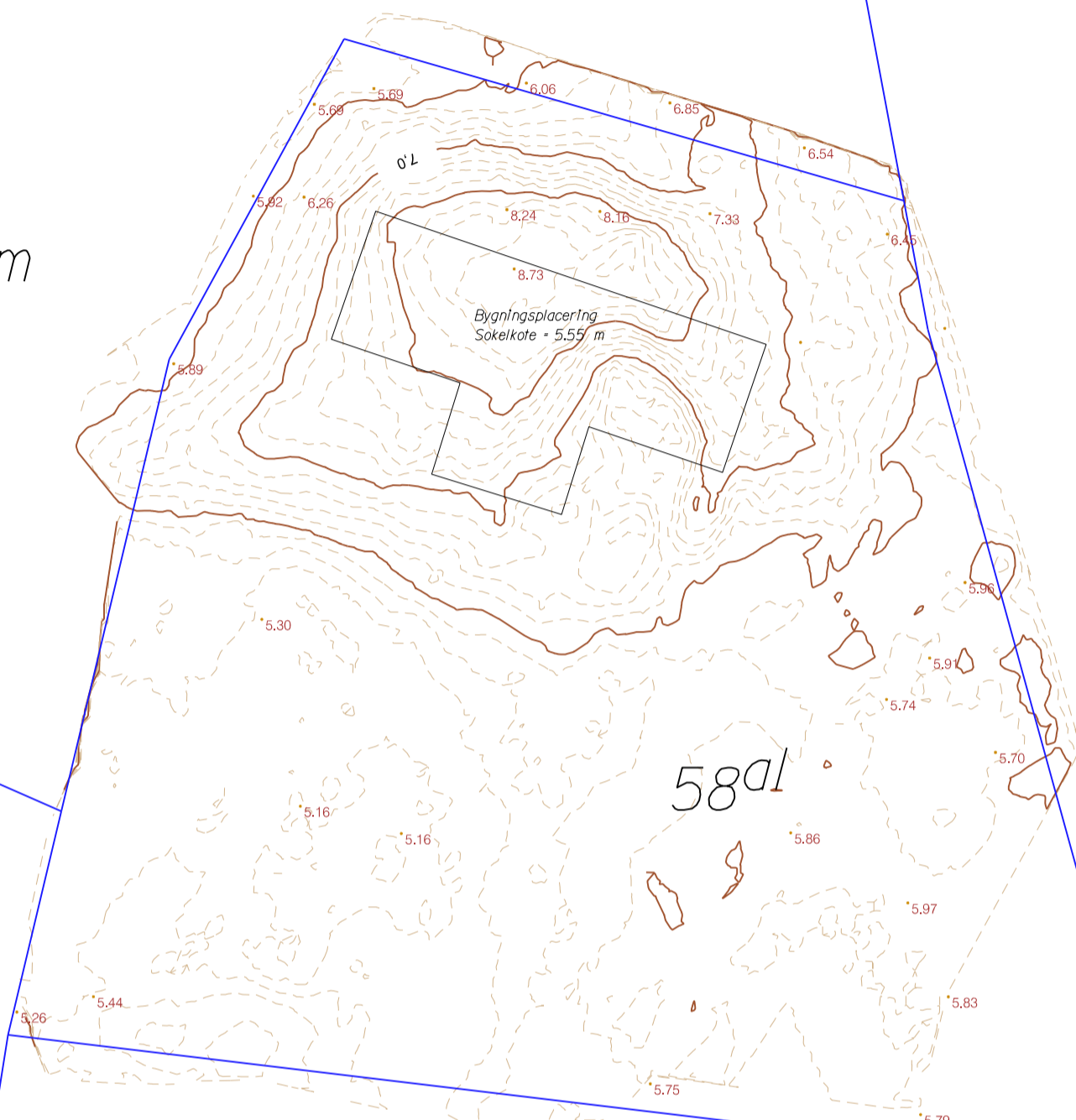
63x

58an

63c

58al


58a



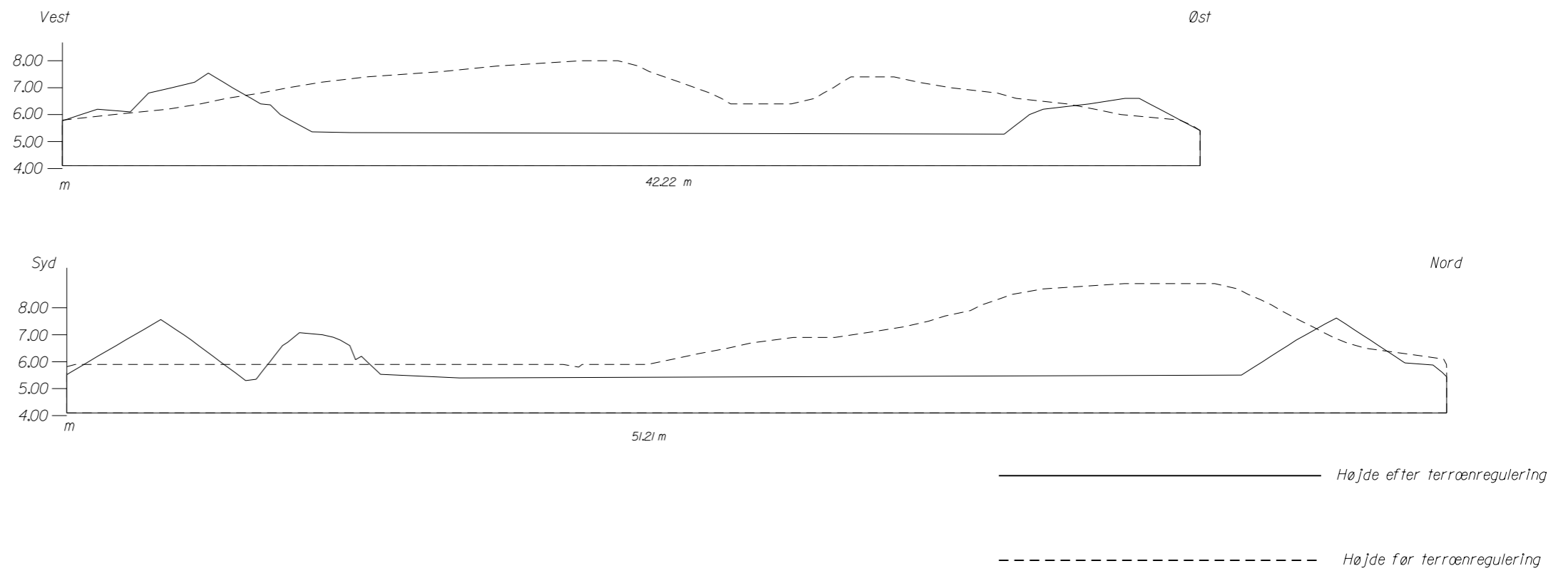
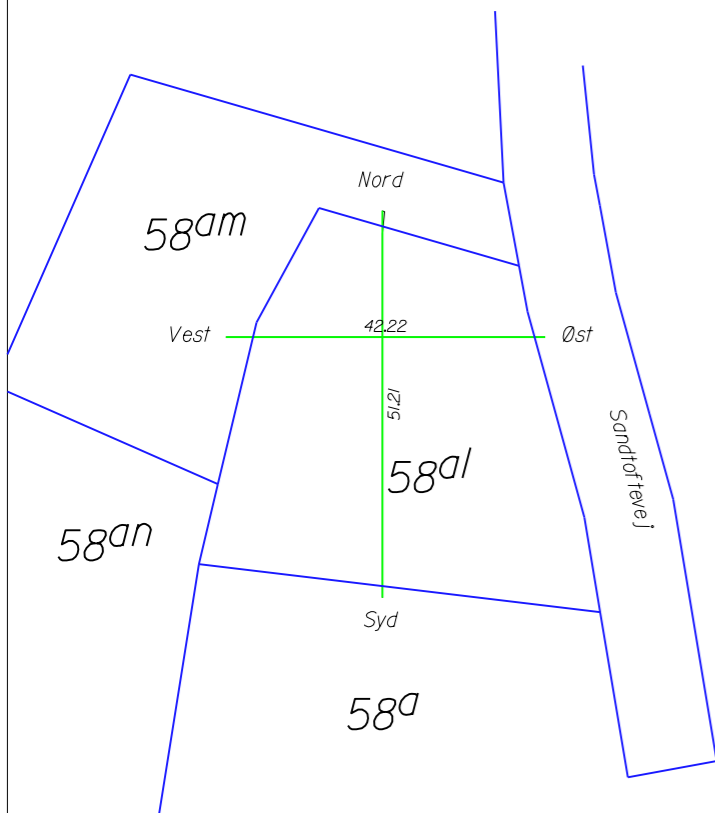
Koteplan før terrænregulering for matr.nr. 58al, Vandflod By, Oksby
Beliggende Sandtoftevej 1, 6857 Blåvand

LandSyd LANDINSPEKTØRER	LandSyd I/S, Varde
	Nordre Boulevard 93, 6800 Varde 75 22 01 44 varde@landsyd.dk

2016100787/jb, Varde 20-maj-2016



Matrikelkort(kilde - Geodatastyrelsen)



Snitplan for matr.nr. 58al, Vandflod By, Oksby
Belliggende Sandtoftevej 1, 6857 Blåvand

LandSyd LANDINSPEKTØRER	LandSyd I/S, Varde
	Nordre Boulevard 93, 6800 Varde 75 22 01 44 varde@landsyd.dk

2016100787/jb, Varde 20-maj-2016



58an

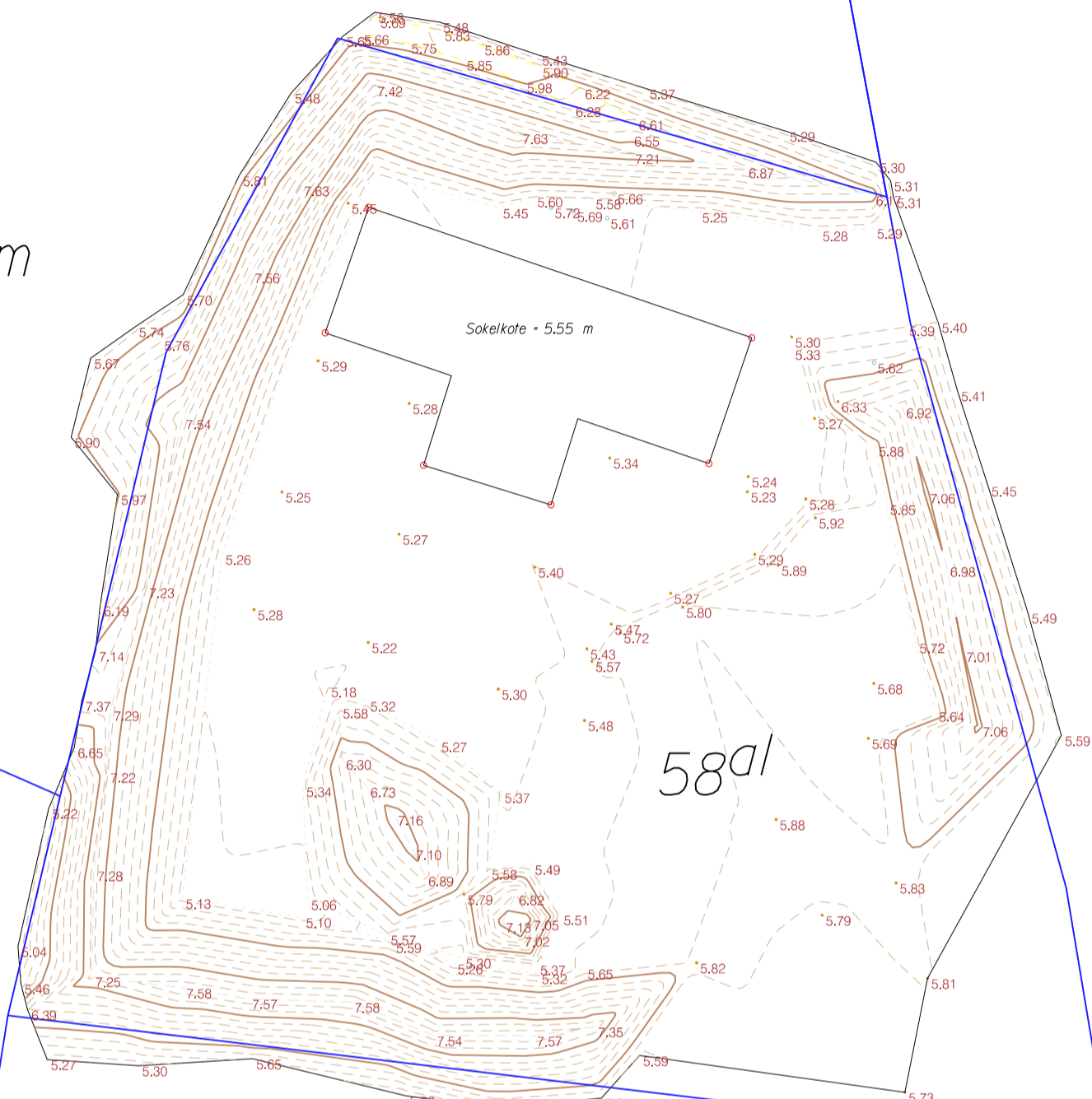
63x

58an

63c

58a1

58a




Koteplan efter terrænregulering for matr.nr. 58a1, Vandflod By, Oksby
Beliggende Sandtoftevej 1, 6857 Blåvand

LandSyd
LANDINSPEKTØRER

LandSyd I/S, Varde
Nordre Boulevard 93, 6800 Varde
75 22 01 44
varde@landsyd.dk

2016100787/jb, Varde 20-maj-2016



Matrikelkort(kilde - Geodatastyrelsen)